

COPAN ARCHAEOLOGICAL PARK

Rastrojon

Nunez
Chinchilla

CRIA







Sepulturas

Bosque

Principal
Group

Rio Copan

Legend

-  World Heritage Property
-  Sacbe
-  Highway
-  Archaeological Structures
-  Modern Buildings
-  Park Boundary

0 0.1 0.2 0.3 0.4 0.5 km
Scale 1:12,500 August 2013

89°9'0"W

89°8'30"W

89°8'0"W

14°51'30"N

14°51'30"N

14°51'0"N

14°51'0"N

14°50'30"N

14°50'30"N

14°50'0"N

14°50'0"N